

* Positive number denotes a surplus/unused device a deficit

Administrative Action #1	Fund Type	FFY 2023			FFY 2024			FFY 2025			FFY 2026			TOTAL PROJECT COST (EST.)	Beyond FFYs			Remarks	Project Location	
		Fed (\$)	State (\$)	Loc/On (\$)	Fed (\$)	State (\$)	Loc/On (\$)	Fed (\$)	State (\$)	Loc/On (\$)	Fed (\$)	State (\$)	Loc/On (\$)		Fed (\$)	State (\$)	Loc/On (\$)			
Service Avenue Bridge Mercer Co 7302STU	Before STU																		Cash flow to create PE phase	
	Adjust STU	0	0	0	0	0	0	0	0	0	0	0	0	0	0	0	0	0		
Service Avenue Bridge Mercer Co 7302STU	Before STU																		Adding PE phase to the project	
	Adjust STU	0	0	0	0	0	0	0	0	0	0	0	0	0	0	0	0	0		
Before FFY Totals		0	0	0	0	0	0	0	0	0	0	0	0	0	0	0	0	0		
FFY Adjustment Totals		0	0	0	0	0	0	0	0	0	0	0	0	0	0	0	0	0		
After FFY Totals		0	0	0	0	0	0	0	0	0	0	0	0	0	0	0	0	0		

Project Description:

MPMS #1884: This project includes the replacement of the Service Avenue Bridge over Pine Run in the City of Sharon, Mercer County. This local bridge is 22 feet in length and is owned by Mercer County. This project was awarded SVATS MPO STU Funds in 2022 for use in 2025-2026.

Administrative action to add PE phase to the project. \$20,000 in Federal STU funds were added to the PE phase of MPMS# 1884 in FFY 2025. Source was CON phase of same project.

Narrative Notes:

Administrative Action #2	Fund Type	FFY 2023			FFY 2024			FFY 2025			FFY 2026			TOTAL PROJECT COST (EST.)	Beyond FFYs			Remarks	Project Location	
		Fed (\$)	State (\$)	Loc/On (\$)	Fed (\$)	State (\$)	Loc/On (\$)	Fed (\$)	State (\$)	Loc/On (\$)	Fed (\$)	State (\$)	Loc/On (\$)		Fed (\$)	State (\$)	Loc/On (\$)			
Mercer Highway/Bridge Line Item Mercer County	Before NHPP	57,081			514,745	101,693													Line Item Source of Funds	
	Adjust NHPP	581			(514,745)	(101,693)														
Mercer Highway/Bridge Line Item Mercer County	Before STP	57,081			474,871														Line Item Source of Funds	
	Adjust STP	0			(374,871)															
SR 18 SR 358 - Mill Hill Road Mercer County	Before STU	581			500,000	1,259,095													Adjust Cash Flow NTP issued	
	Adjust STU	581			500,000	1,360,778														
SR 18 SR 358 - Mill Hill Road Mercer County	Before NHPP	581			514,745														Adjust Cash Flow NTP issued	
	Adjust NHPP	0			514,745															
SR 18 SR 358 - Mill Hill Road Mercer County	Before STP	581			514,745														Adjust Cash Flow NTP issued	
	Adjust STP	0			374,871															
Before FFY Totals		57,081	1,549,000	0	1,489,616	1,360,778	0	191,713	410,017	0	0	0	0	0	0	0	0	0		
FFY Adjustment Totals		0	0	0	0	0	0	0	0	0	0	0	0	0	0	0	0	0		
After FFY Totals		57,081	1,549,000	0	1,489,616	1,360,778	0	191,713	410,017	0	0	0	0	0	0	0	0	0		

Project Description:

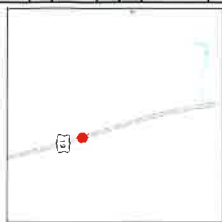
MPMS# 109773: This project includes intersection improvements as well as 0.65 miles of resurfacing on State Route 18 (College Ave./Conneaut Lake Rd.) from State Route 358 (Main St.) to (Packard Ave./Mill Hill Rd.), Greenville Borough, Mercer County.

Administrative action to adjust cash flow due to NTP issued. \$101,693 in State 581 funds were added to the CON phase of MPMS# 109773 in FFY 2024. \$514,745 in Federal NHPP and \$374,871 in Federal STP Funds were added to the CON phase of MPMS# 109773 in FFY 2024. Source was Mercer Highway/Bridge Line Item.

Narrative Notes:

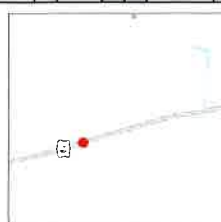
Administrative Action #	MPMS	Phase	Arms	Fed Type	SI	FFY 2023			FFY 2024			FFY 2025			FFY 2026			TOTAL PROJECT COST (EST)	Beyond FFYs	Remarks
						Fed (\$)	State (\$)	LocOn (\$)	Fed (\$)	State (\$)	LocOn (\$)	Fed (\$)	State (\$)	LocOn (\$)	Fed (\$)	State (\$)	LocOn (\$)			
SVATS BIL/JUA Line Item Mercer County	67103	CON	Alter	BRIP														Line Item Source of Funds		
						Before	BRIP													
						Adjust	BRIP			199,529										
						After	BRIP													
US 19 over Johnston Run Mercer County	84914	CON	Alter	BRIP														Adjust Cash Flow NTP issued		
						Before	BRIP													
						Adjust	BRIP			1,824,718										
						After	BRIP													
19807						172,800	0	0	1,824,718	0	0	0	0	0	0	0	0			
Before FFY Totals						172,800	0	0	1,824,718	0	0	0	0	0	0	0	0			
FFY Adjustment Totals						0	0	0	0	0	0	0	0	0	0	0	0			
After FFY Totals						172,800	0	0	1,824,718	0	0	0	0	0	0	0	0			

Project Description: Administrative action to advance CON due to NTP issued. \$199,529 in Federal BRIP funds were added to the CON phase of MPMS# 84914 in FFY 2024. Source was SVATS BIL/JUA Line Item.



Administrative Action #	MPMS	Phase	Arms	Fed Type	SI	FFY 2023			FFY 2024			FFY 2025			FFY 2026			TOTAL PROJECT COST (EST)	Beyond FFYs	Remarks
						Fed (\$)	State (\$)	LocOn (\$)	Fed (\$)	State (\$)	LocOn (\$)	Fed (\$)	State (\$)	LocOn (\$)	Fed (\$)	State (\$)	LocOn (\$)			
SVATS BIL/JUA Line Item Mercer County	67103	CON	Alter	BRIP														Line Item Source of Funds		
						Before	BRIP													
						Adjust	BRIP			199,529										
						After	BRIP													
US 19 over Johnston Run Mercer County	84914	CON	Alter	BRIP														Adjust Cash Flow NTP issued		
						Before	BRIP													
						Adjust	BRIP			1,824,718										
						After	BRIP													
19807						172,800	0	0	1,824,718	0	0	0	0	0	0	0				
Before FFY Totals						172,800	0	0	1,824,718	0	0	0	0	0	0	0				
FFY Adjustment Totals						0	0	0	0	0	0	0	0	0	0	0				
After FFY Totals						172,800	0	0	1,824,718	0	0	0	0	0	0	0				

Project Description: Administrative action to cash flow funds from earlier action. \$199,529 in Federal BRIP funds removed from CON phase of MPMS# 84914 in FFY 2025. Funds returned to SVATS BIL/JUA Line Item.






Administrative Action #1	Project Title	Phase	Adms	Fund Type	Fed. Sr.	Fed. (B)	FFY 2024		FFY 2025		FFY 2026		FFY 2027		FFY 2028		TOTAL PROJECT COST (EST.)	Beyond FFYs	Remarks	Project Location	
							State (B)	Locom (B)	State (B)	Locom (B)	State (B)	Locom (B)	State (B)	Locom (B)	State (B)	Locom (B)					
Old Mercer Rd (1-30) Bridges over Neshannock Creek	7204100	1670	CON	Below BOP	103	1,025,796	192,335	64,112	110,214	20,665	6,888	0	0	0	0	0	0	0	0	0	Map showing location of Old Mercer Rd (1-30) Bridges over Neshannock Creek
Glimore Rd (1-48) Bridges Mercer Co	1965	CON	Below BOP	103	153,598	192,335	64,112	110,214	20,665	6,888	0	0	0	0	0	0	0	0	0	0	Map showing location of Glimore Rd (1-48) Bridges Mercer Co
Hosack Road (1-784) Bridges Mercer Co	1670	CON	Below BOP	103	214,305	0	374,620	0	0	0	0	0	0	0	0	0	0	0	0	0	Map showing location of Hosack Road (1-784) Bridges Mercer Co
<p>Project Description:</p> <p>MPMS# 1665: This project includes the replacement of the Glimore Road (Township Road 481) Bridges over Wolf Creek & the East Branch of Wolf Creek in Wolf Creek Township. These local bridges are 65 and 44 feet in length and are owned by Mercer County.</p> <p>MPMS# 112678: This project includes the replacement of two bridges on Hosack Road (1-784) over Yellow Creek Branch, Jackson Township, Mercer County. These structures are 27 and 28 feet in length. These structures are owned by Mercer County.</p> <p>MPMS# 1670: This project includes the replacement of the Old Mercer Road (Township Road 401) Bridge over Neshannock Creek in East Lackawannock Township, Mercer County. This local bridge is 104 feet in length.</p>																					
<p>Project Description:</p> <p>Administrative action to add project to TIP. \$214,305 in Federal BOF funds and \$374,620 in Local funds were added to the CON phase of MPMS# 1665 in FFY 2025, \$657,883 in Federal BOF and \$268,000 in Local funds were added to the CON phase of MPMS# 112678 in FFY 2025. Source was MPMS# 1670.</p>																					
<p>Project Description:</p> <p>Administrative action to add project to the TIP. \$414,117 in Federal BOF funds were added to the CON phase of MPMS# 112678 in FFY 2026, \$872,188 in Federal BOF funds deferred in CON phase of MPMS# 1670 in FFY 2026. Source of funds was MPMS# 98261.</p>																					
<p>Narrative Notes:</p> <p>Line item source of funding</p> <p>Chain flow to add project on FFY 2025 TIP</p> <p>Chain flow from FFY25 to FFY26</p>																					
<p>TOTAL PROJECT COST (EST.)</p> <p>FFY 2024: 811,481 (State), 192,335 (Locom), 110,214 (Total)</p> <p>FFY 2025: 0 (State), 642,620 (Locom), 642,620 (Total)</p> <p>FFY 2026: 1,025,796 (State), 192,335 (Locom), 1,218,131 (Total)</p> <p>FFY 2027: 0 (State), 0 (Locom), 0 (Total)</p> <p>FFY 2028: 0 (State), 0 (Locom), 0 (Total)</p> <p>Beyond FFYs: 0 (State), 0 (Locom), 0 (Total)</p>																					

Administrative Action #	Project Title	Phase	Status	Fund Type	Fed. Ac.	FY 2025			FY 2026			FY 2027			FY 2028			TOTAL PROJECT COST (EST.)	Beyond FY's	Remarks	Project Location																								
						Fed. (S)	State (S)	Locom (S)	Fed. (S)	State (S)	Locom (S)	Fed. (S)	State (S)	Locom (S)	Fed. (S)	State (S)	Locom (S)					Fed. (S)	State (S)	Locom (S)																					
SVATS BIL/JUA Line Item Mercer Co	07103	CON	Bridge	BRIP	200,000	0	0	200,000	0	0	0	0	0	0	0	0	0	0	0	Line Item source of funding																									
																						Adjust	1,563,669	0	0	0	0	0	0	0	0	0	0	0	0	0	0	0							
																						BRIP	0	0	0	0	0	0	0	0	0	0	0	0	0	0	0	0	0	0					
																						Alter	0	0	0	0	0	0	0	0	0	0	0	0	0	0	0	0	0	0					
US 19 Bridge over Shenango River Mercer Co	1725	CON	Bridge	STP	591	0	0	200,000	0	0	0	0	0	0	0	0	0	0	0	0	Cash flow to make FFY																								
																							Adjust	1,563,669	0	0	0	0	0	0	0	0	0	0	0	0	0	0	0	0	0				
																							BRIP	0	0	0	0	0	0	0	0	0	0	0	0	0	0	0	0	0	0	0			
																							Alter	0	0	0	0	0	0	0	0	0	0	0	0	0	0	0	0	0	0	0	0		
US 19 Bridge over Shenango River Mercer Co	1725	CON	Bridge	BRIP	185	0	0	200,000	0	0	0	0	0	0	0	0	0	0	0	0	0	Cash flow to make FFY																							
																								Adjust	1,563,669	0	0	0	0	0	0	0	0	0	0	0	0	0	0	0	0	0	0		
																								BRIP	0	0	0	0	0	0	0	0	0	0	0	0	0	0	0	0	0	0	0	0	
																								Alter	0	0	0	0	0	0	0	0	0	0	0	0	0	0	0	0	0	0	0	0	0
Gimnore rd (481) Bridges Mercer	1665	CON	Bridge	BRIP	500,669	0	0	500,669	0	0	0	0	0	0	0	0	0	0	0	0	0	Cash flow to add project on FFY 2025 STP																							
																								Adjust	500,669	0	0	0	0	0	0	0	0	0	0	0	0	0	0	0	0	0	0		
																								BRIP	0	0	0	0	0	0	0	0	0	0	0	0	0	0	0	0	0	0	0	0	0
																								Alter	0	0	0	0	0	0	0	0	0	0	0	0	0	0	0	0	0	0	0	0	0
Before FFY Totals						1,053,535	-456,252	0	1,717,000	0	0	0	0	0	0	0	0	0	0	0	0	0																							
FFY After FFY Totals						1,053,535	-456,252	0	1,717,000	0	0	0	0	0	0	0	0	0	0	0	0	0	0																						

MPMS# 1665: This project includes the replacement of the Gimnore Road (Township Road 481) Bridges over Wolf Creek & the East Branch of Wolf Creek in Wolf Creek Township. These local bridges are 65 and 44 feet in length and are owned by Mercer County.

Project Description:
Administrative action to add project to the TIP. \$500,669 in Federal BRIP funds were added to the CON phase of MPMS# 1665 in FFY 2025. Source was deferred project (MPMS# 1725) and SVATS BIL/JUA Line Item.

Narrative Notes:

Administrative Action #	Project Title	Phase	Status	Fund Type	Fed. Ac.	FY 2025			FY 2026			FY 2027			FY 2028			TOTAL PROJECT COST (EST.)	Beyond FY's	Remarks	Project Location																								
						Fed. (S)	State (S)	Locom (S)	Fed. (S)	State (S)	Locom (S)	Fed. (S)	State (S)	Locom (S)	Fed. (S)	State (S)	Locom (S)					Fed. (S)	State (S)	Locom (S)																					
SVATS BIL/JUA Line Item Mercer Co	07103	CON	Bridge	BRIP	0	0	0	200,000	0	0	0	0	0	0	0	0	0	0	0	0	0	Line Item source of funding																							
																								Adjust	1,563,669	0	0	0	0	0	0	0	0	0	0	0	0	0	0	0	0	0			
																								BRIP	0	0	0	0	0	0	0	0	0	0	0	0	0	0	0	0	0	0	0	0	
																								Alter	0	0	0	0	0	0	0	0	0	0	0	0	0	0	0	0	0	0	0	0	0
US 19 Bridge over Shenango River Mercer Co	1725	CON	Bridge	STP	591	0	0	200,000	0	0	0	0	0	0	0	0	0	0	0	0	0	Cash flow to make project while																							
																								Adjust	1,563,669	0	0	0	0	0	0	0	0	0	0	0	0	0	0	0	0	0	0		
																								BRIP	0	0	0	0	0	0	0	0	0	0	0	0	0	0	0	0	0	0	0	0	0
																								Alter	0	0	0	0	0	0	0	0	0	0	0	0	0	0	0	0	0	0	0	0	0
US 19 Bridge over Shenango River Mercer Co	1725	CON	Bridge	BRIP	185	0	0	200,000	0	0	0	0	0	0	0	0	0	0	0	0	0	Cash flow to make project while																							
																								Adjust	1,563,669	0	0	0	0	0	0	0	0	0	0	0	0	0	0	0	0	0	0		
																								BRIP	0	0	0	0	0	0	0	0	0	0	0	0	0	0	0	0	0	0	0	0	0
																								Alter	0	0	0	0	0	0	0	0	0	0	0	0	0	0	0	0	0	0	0	0	0
Before FFY Totals						1,563,334	-456,252	0	1,717,000	0	0	0	0	0	0	0	0	0	0	0	0	0																							
FFY Adjustment Totals						1,563,334	-456,252	0	1,717,000	0	0	0	0	0	0	0	0	0	0	0	0	0	0																						
After FFY Totals						1,563,334	-456,252	0	1,717,000	0	0	0	0	0	0	0	0	0	0	0	0	0	0																						

MPMS# 1725: This project includes the replacement of the US Route 19 (Perry Highway) Bridge over the Shenango River, Tributary and the resurfacing of 1 mile of roadway in Perry Township, Mercer County. The bridge is 220 feet in length.

Project Description:
Administrative action to return deferred funds to project. \$150,669 in Federal BRIP funds were added to the CON phase of MPMS# 1725 in FFY 2026 and FFY 2027. Source was SVATS BIL/JUA Line Item.

Narrative Notes:

Administrative Action #	MMS	Phase	Area	Fund Type	FFY 2025			FFY 2026			FFY 2027			FFY 2028			TOTAL PROJECT COST (EST.)	Beyond FFY's	Remarks	Project Location	
					Fed (\$)	State (\$)	Locom (\$)	Fed (\$)	State (\$)	Locom (\$)	Fed (\$)	State (\$)	Locom (\$)	Fed (\$)	State (\$)	Locom (\$)					Fed (\$)
SR 518/2025 Intersection	111157	CON	Before Adopt	HSIP	350,000	0	0	0	0	0	0	0	0	0	0	0	0	0	Chart how to reduce FFY		
Merced Co			After	HSIP	265,330	0	0	0	0	0	0	0	0	0	0	0	0	0	Chart how to add additional funds on FFY2025 TTP		
PA-1/BSR-4026 Intersection	110234	CON	Before Adopt	HSIP	634,000	0	0	0	0	0	0	0	0	0	0	0	0	0	0	Chart how to add additional funds on FFY2025 TTP	
Merced Co			After	HSIP	126,330	0	0	0	0	0	0	0	0	0	0	0	0	0	0		
US 518/PA 3027 Intersection	117671	PE	Before Adopt	HSIP	752,330	0	0	0	0	0	0	0	0	0	0	0	0	0	0	Chart how to add additional funds on FFY2025 TTP	
Merced Co			After	HSIP	137,000	0	0	0	0	0	0	0	0	0	0	0	0	0	0		
62085					137,000	0	0	0	0	0	0	0	0	0	0	0	0	0	0		
FFY Adjustment Totals					634,000	0	0	0	0	0	0	0	0	0	0	0	0	0	0		
After FFY Totals					634,000	0	0	0	0	0	0	0	0	0	0	0	0	0	0	0	

Project Description:
 MPMMS# 110234: This project includes the intersection realignment and upgrade at SR 18 and SR 4006 (Williamson Rd) in Hemfield, West Salem and Sugar Grove Townships, Mercer County.
 MPMMS# 117671: This project includes the intersection improvement of US 62 (State St.) and SR 3037 (Neshannock Rd.) in the City of Hermitage, Mercer County.

Narrative Notes:
 Administrative action to add additional funds to projects. \$128,330 in Federal HSIP funds were added to the CON phase of MPMMS# 110234 in FFY 2025. \$137,000 in Federal HSIP funds were added to the PE phase of MPMMS# 117671 in FFY 2025. Source was MPMMS# 111157.

Administrative Action #	MMS	Phase	Area	Fund Type	FFY 2025			FFY 2026			FFY 2027			FFY 2028			TOTAL PROJECT COST (EST.)	Beyond FFY's	Remarks	Project Location		
					Fed (\$)	State (\$)	Locom (\$)	Fed (\$)	State (\$)	Locom (\$)	Fed (\$)	State (\$)	Locom (\$)	Fed (\$)	State (\$)	Locom (\$)					Fed (\$)	State (\$)
SR 518/2025 Intersection	111157	CON	Before Adopt	HSIP	84,670	0	0	0	0	0	0	0	0	0	0	0	0	0	0	Chart how to reduce when in FFY25		
Merced Co			After	HSIP	84,670	0	0	0	0	0	0	0	0	0	0	0	0	0	0			
Merced Highway/Bridge Line Item	106223	CON	Before Adopt	HSIP	0	0	0	0	0	0	0	0	0	0	0	0	0	0	0	0	Chart how new item source of funding	
Merced Co			After	HSIP	0	0	0	0	0	0	0	0	0	0	0	0	0	0	0	0		
Before FFY Totals					84,670	0	0	0	0	0	0	0	0	0	0	0	0	0	0	0		
FFY Adjustment Totals					0	0	0	0	0	0	0	0	0	0	0	0	0	0	0	0		
After FFY Totals					84,670	0	0	0	0	0	0	0	0	0	0	0	0	0	0	0	0	

Project Description:
 MPMMS# 111157: This project includes safety improvements at the intersection of SR 518 (South Walnut St) and SR 3025 (Mercer Ave) in the Borough of Sharpville, Mercer County.

Narrative Notes:
 Administrative action to return funds to source project. \$265,330 in Federal HSIP funds were added to the CON phase of MPMMS# 111157 in FFY 2026. Source was Mercer Highway/Bridge Line Item.

Project Title	MFM#	Phase	Fund Type	FY 2024		FY 2025		FY 2026		FY 2027		FY 2028		TOTAL PROJECT COST (EST)	Beyond FY's	Remarks	Project Location
				Fed (B)	State (B)	Fed (B)	State (B)	Fed (B)	State (B)	Fed (B)	State (B)	Fed (B)	State (B)				
Mercer Highway/Bridge Line Item	108223	CON	BOF	185	260,400	173,367	0	260,400	71,300	173,312	191,300	0	260,400	266,900	0	Cash flow to make this item	
Mercer Co			BOF	185	260,400	173,367	0	260,400	71,300	173,312	191,300	0	260,400	266,900	0	Cash flow to make this item	
PA 258 Bridge/Lake/cont CK	97319	PE	Adopt	185	0	0	0	25,000	0	0	0	0	0	0	0	Cash flow to make project whole	
Mercer Co			Adopt	185	0	0	0	25,000	0	0	0	0	0	0	0	Cash flow to make project whole	
PA 965 Bridge over Yellow Creek	97319	FO	Adopt	185	0	40,000	0	0	0	0	0	0	0	0	0	Cash flow to make project whole	
Mercer Co			Adopt	185	0	40,000	0	0	0	0	0	0	0	0	0	Cash flow to make project whole	
PA 965 Bridge over Yellow Creek	97319	CON	Adopt	185	0	0	0	0	0	128,624	0	0	0	0	0	Cash flow to make project whole	
Mercer Co			Adopt	185	0	0	0	0	0	128,624	0	0	0	0	0	Cash flow to make project whole	
SR 1004 over Little Shennango River	89120	FD	Adopt	185	0	100,000	0	0	0	0	0	0	0	0	0	Cash flow to make project whole	
Mercer Co			Adopt	185	0	100,000	0	0	0	0	0	0	0	0	0	Cash flow to make project whole	
PA 845 Bridge over Sawmill Run	87298	FD	Adopt	185	0	0	0	0	0	50,000	0	0	0	0	0	Cash flow to make project whole	
Mercer Co			Adopt	185	0	0	0	0	0	50,000	0	0	0	0	0	Cash flow to make project whole	
				185	0	0	0	0	0	50,000	0	0	0	0	0		
				185	0	0	0	0	0	50,000	0	0	0	0	0		
				185	0	0	0	0	0	50,000	0	0	0	0	0		
				185	0	0	0	0	0	50,000	0	0	0	0	0		
				185	0	0	0	0	0	50,000	0	0	0	0	0		
				185	0	0	0	0	0	50,000	0	0	0	0	0		
				185	0	0	0	0	0	50,000	0	0	0	0	0		
				185	0	0	0	0	0	50,000	0	0	0	0	0		
				185	0	0	0	0	0	50,000	0	0	0	0	0		
				185	0	0	0	0	0	50,000	0	0	0	0	0		
				185	0	0	0	0	0	50,000	0	0	0	0	0		
				185	0	0	0	0	0	50,000	0	0	0	0	0		
				185	0	0	0	0	0	50,000	0	0	0	0	0		
				185	0	0	0	0	0	50,000	0	0	0	0	0		
				185	0	0	0	0	0	50,000	0	0	0	0	0		
				185	0	0	0	0	0	50,000	0	0	0	0	0		
				185	0	0	0	0	0	50,000	0	0	0	0	0		
				185	0	0	0	0	0	50,000	0	0	0	0	0		
				185	0	0	0	0	0	50,000	0	0	0	0	0		
				185	0	0	0	0	0	50,000	0	0	0	0	0		
				185	0	0	0	0	0	50,000	0	0	0	0	0		
				185	0	0	0	0	0	50,000	0	0	0	0	0		
				185	0	0	0	0	0	50,000	0	0	0	0	0		
				185	0	0	0	0	0	50,000	0	0	0	0	0		
				185	0	0	0	0	0	50,000	0	0	0	0	0		
				185	0	0	0	0	0	50,000	0	0	0	0	0		
				185	0	0	0	0	0	50,000	0	0	0	0	0		
				185	0	0	0	0	0	50,000	0	0	0	0	0		
				185	0	0	0	0	0	50,000	0	0	0	0	0		
				185	0	0	0	0	0	50,000	0	0	0	0	0		
				185	0	0	0	0	0	50,000	0	0	0	0	0		
				185	0	0	0	0	0	50,000	0	0	0	0	0		
				185	0	0	0	0	0	50,000	0	0	0	0	0		
				185	0	0	0	0	0	50,000	0	0	0	0	0		
				185	0	0	0	0	0	50,000	0	0	0	0	0		
				185	0	0	0	0	0	50,000	0	0	0	0	0		
				185	0	0	0	0	0	50,000	0	0	0	0	0		
				185	0	0	0	0	0	50,000	0	0	0	0	0		
				185	0	0	0	0	0	50,000	0	0	0	0	0		
				185	0	0	0	0	0	50,000	0	0	0	0	0		
				185	0	0	0	0	0	50,000	0	0	0	0	0		
				185	0	0	0	0	0	50,000	0	0	0	0	0		
				185	0	0	0	0	0	50,000	0	0	0	0	0		
				185	0	0	0	0	0	50,000	0	0	0	0	0		
				185	0	0	0	0	0	50,000	0	0	0	0	0		
				185	0	0	0	0	0	50,000	0	0	0	0	0		
				185	0	0	0	0	0	50,000	0	0	0	0	0		
				185	0	0	0	0	0	50,000	0	0	0	0	0		
				185	0	0	0	0	0	50,000	0	0	0	0	0		
				185	0	0	0	0	0	50,000	0	0	0	0	0		
				185	0	0	0	0	0	50,000	0	0	0	0	0		
				185	0	0	0	0	0	50,000	0	0	0	0	0		
				185	0	0	0	0	0	50,000	0	0	0	0	0		
				185	0	0	0	0	0	50,000	0	0	0	0	0		
				185	0	0	0	0	0	50,000	0	0	0	0	0		
				185	0	0	0	0	0	50,000	0	0	0	0	0		
				185	0	0	0	0	0	50,000	0	0	0	0	0		
				185	0	0	0	0	0	50,000	0	0	0	0	0		
				185	0	0	0	0	0	50,000	0	0	0	0	0		
				185	0	0	0	0	0	50,000	0	0	0	0	0		
				185	0	0	0	0	0	50,000	0	0	0	0	0		
				185	0	0	0	0	0	50,000	0	0	0	0	0		
				185	0	0	0	0	0	50,000	0	0	0	0	0		
				185	0	0	0	0	0	50,000	0	0	0	0	0		
				185	0	0	0	0	0	50,000	0	0	0	0	0		
				185	0	0	0	0	0	50,000	0	0	0	0	0		
				185	0	0	0	0	0	50,000	0	0	0	0	0		
				185	0	0	0	0	0	50,000	0	0	0	0	0		
				185	0	0	0	0	0	50,000	0	0	0	0	0		
				185	0	0	0	0	0	50,000	0	0	0	0	0		
				185	0	0	0	0	0	50,000	0	0	0	0	0		

Administrative Action #19	M/WB	Phase	Agency	FY 2024			FY 2025			FY 2026			FY 2027			FY 2028			TOTAL PROJECT COST (EST.)	Beyond FY's	Remarks	Project Location
				Fed (\$)	State (\$)	Locom (\$)	Fed (\$)	State (\$)	Locom (\$)	Fed (\$)	State (\$)	Locom (\$)	Fed (\$)	State (\$)	Locom (\$)	Fed (\$)	State (\$)	Locom (\$)				
Mercer Highway/Bridge Line Item Mercer Co	106423	CON	Before	55,811	39,367	280,400	46,300	173,312	13,276	150,374	266,900	0	0	0	0	0	0	0	Line Item source of funding	Various Locations		
			FFY Adjustment Totals	0	0	0	0	0	0	0	0	0	0	0	0	0	0	0	0			
On Demand Bridge Repair Contract Mercer Co			120713	CON	Before	459,367	0	0	40,633	0	0	0	0	0	0	0	0	0	Line Item source of funding			
					FFY Adjustment Totals	0	0	0	0	0	0	0	0	0	0	0	0	0				
Narrative Notes:			Administrative action to increase CON. \$39,367 in State 185 funds were added to the CON phase of MPMWS# 120713 in FY 2025. \$40,633 in State 185 funds were added to the CON phase of MPMWS# 120713 in FY 2026. Source was Mercer Highway/Bridge Line Item.																			

Administrative Action #20	M/WB	Phase	Agency	FY 2024			FY 2025			FY 2026			FY 2027			FY 2028			TOTAL PROJECT COST (EST.)	Beyond FY's	Remarks	Project Location
				Fed (\$)	State (\$)	Locom (\$)	Fed (\$)	State (\$)	Locom (\$)	Fed (\$)	State (\$)	Locom (\$)	Fed (\$)	State (\$)	Locom (\$)	Fed (\$)	State (\$)	Locom (\$)				
Mercer Highway/Bridge Line Item Mercer Co	106423	CON	Before	322,500	0	200,000	200,000	200,000	0	200,000	200,000	0	0	0	0	0	0	0	0	Line Item source of funding	Project Location	
			FFY Adjustment Totals	0	0	0	0	0	0	0	0	0	0	0	0	0	0	0	0			
Narrative Notes:			Administrative action to increase funds to clear AUC. \$6 in Federal STP funds were added to the PE phase of MPMWS# 110234 and \$8,493 in Federal STP funds were added to the ROW phase of the same project in FY 2025. Source was Mercer Highway/Bridge Line Item.																			

Administrative Action #21	M/WB	Phase	Agency	FY 2024			FY 2025			FY 2026			FY 2027			FY 2028			TOTAL PROJECT COST (EST.)	Beyond FY's	Remarks	Project Location
				Fed (\$)	State (\$)	Locom (\$)	Fed (\$)	State (\$)	Locom (\$)	Fed (\$)	State (\$)	Locom (\$)	Fed (\$)	State (\$)	Locom (\$)	Fed (\$)	State (\$)	Locom (\$)				
Mercer Highway/Bridge Line Item Mercer Co	106423	CON	Before	314,001	0	200,000	200,000	200,000	0	200,000	200,000	0	0	0	0	0	0	0	0	Line Item source of funding	Project Location	
			FFY Adjustment Totals	0	0	0	0	0	0	0	0	0	0	0	0	0	0	0	0			
Narrative Notes:			Administrative action to increase funds to clear AUC. \$6 in Federal STP funds were added to the PE phase of MPMWS# 110234 and \$8,493 in Federal STP funds were added to the ROW phase of the same project in FY 2025. Source was Mercer Highway/Bridge Line Item.																			

Administrative Action #21	M/WB	Phase	Agency	FY 2024			FY 2025			FY 2026			FY 2027			FY 2028			TOTAL PROJECT COST (EST.)	Beyond FY's	Remarks	Project Location
				Fed (\$)	State (\$)	Locom (\$)	Fed (\$)	State (\$)	Locom (\$)	Fed (\$)	State (\$)	Locom (\$)	Fed (\$)	State (\$)	Locom (\$)	Fed (\$)	State (\$)	Locom (\$)				
Mercer Highway/Bridge Line Item Mercer Co	106423	CON	Before	314,001	0	200,000	200,000	200,000	0	200,000	200,000	0	0	0	0	0	0	0	0	Line Item source of funding	Project Location	
			FFY Adjustment Totals	0	0	0	0	0	0	0	0	0	0	0	0	0	0	0	0			
Narrative Notes:			Administrative action to add funds to 2025 TIP. \$697,029 in Federal STP funds were added to the CON phase of MPMWS# 1693 in FY 2025. Source was Mercer Highway/Bridge Line Item and MPMWS# 1725.																			

MPMWS# 1693: This project includes the replacement of the McKinley Avenue Bridge over Munnell Run in the Borough of Mercer. This local bridge is 31 feet in length and is owned by the Borough of Mercer. This project is being funded with Mercer STU funds.



Administrative Action #22		Fund Type		FFY 2024			FFY 2026			FFY 2027			FFY 2028			TOTAL	Beyond FY's			Remarks	Project Location		
Project Title	MPM#	Phase	Amnt	Fed %	St	Fed (\$)	State (\$)	Locom (\$)	Fed (\$)	State (\$)	Locom (\$)	Fed (\$)	State (\$)	Locom (\$)	PPN/ACTY	Fed (\$)	State (\$)	Locom (\$)					
US 19 Bridge over Shenango River Mercer Co	1725	CON	Before	STP	581	416,972	200,000														Cash flow to make whole		
			After	STP	581	416,972	200,000	0	363,028	0	0	0	0	0	0	0	\$10,210,000	0	0	0			
US 19 Bridge over Shenango River Tributary Mercer Co	1725	CON	Before	BRP	185	1,499,641	462,252														Cash flow to make whole		
			After	BRP	185	1,499,641	462,252	1,911,000	438,986	583,359	104,762	0	0	0	0	0	\$10,210,000	0	0	0			
19 Sheakleyville Boro Ln-Crawford C Mercer Co	86060	CON	Before	BRP	185	1,469,641	456,252														Cash flow to make whole		
			After	BRP	185	1,469,641	456,252	1,917,000	438,986	583,359	104,762	0	0	0	0	0	\$4,700,000	0	0	0			
FFY Adjustment Totals						1,916,613	662,252	0	4,346,919	438,986	0	2,751,440	104,762	0	0	0	0	0	0	0			
After FFY Totals						1,916,613	662,252	0	4,346,919	438,986	0	2,751,440	104,762	0	0	0	0	0	0	0	0		

Project Description:
 Administrative action to make project whole which was used as source in previous action. \$383,028 in Federal STP funds were added to the CON phase of MPM# 1725 in FFY 2026. MPM# 86060 used as the source.

Narrative Notes:

Administrative Action #23		Fund Type		FFY 2026			FFY 2027			FFY 2028			TOTAL	Beyond FY's			Remarks	Project Location					
Project Title	MPM#	Phase	Amnt	Fed %	St	Fed (\$)	State (\$)	Locom (\$)	Fed (\$)	State (\$)	Locom (\$)	PPN/ACTY	Fed (\$)	State (\$)	Locom (\$)								
Mhner Highway/Bridge Line Item Mercer Co	196423	CON	Before	STP		0	200,000														Line Item		
			After	STP		0	0	0	0	18,972	0	0	0	0	0	0	0	0	0	0			
19 Sheakleyville Boro Ln-Crawford C Mercer Co	86060	CON	Before	STP		0	2,046,891														Cash flow to make project whole		
			After	STP		0	0	0	0	2,164,061	183,028	0	0	0	0	0	0	0	0	0			
FFY Adjustment Totals						0	2,246,891	0	2,246,891	0	0	0	0	0	0	0	0	0	0	0			
After FFY Totals						0	2,246,891	0	2,246,891	0	0	0	0	0	0	0	0	0	0	0	0		

Project Description:
 Administrative action to add funds to make project whole which was source for previous action. \$200,000 in Federal STP funds were added to the CON phase of MPM# 86060 in FFY 2026. \$183,028 in Federal STP funds were added to the CON phase of MPM# 86060 in FFY 2027. Source was Mercer Highway/Bridge Line Item.

Narrative Notes:



